

PROJECT MAP

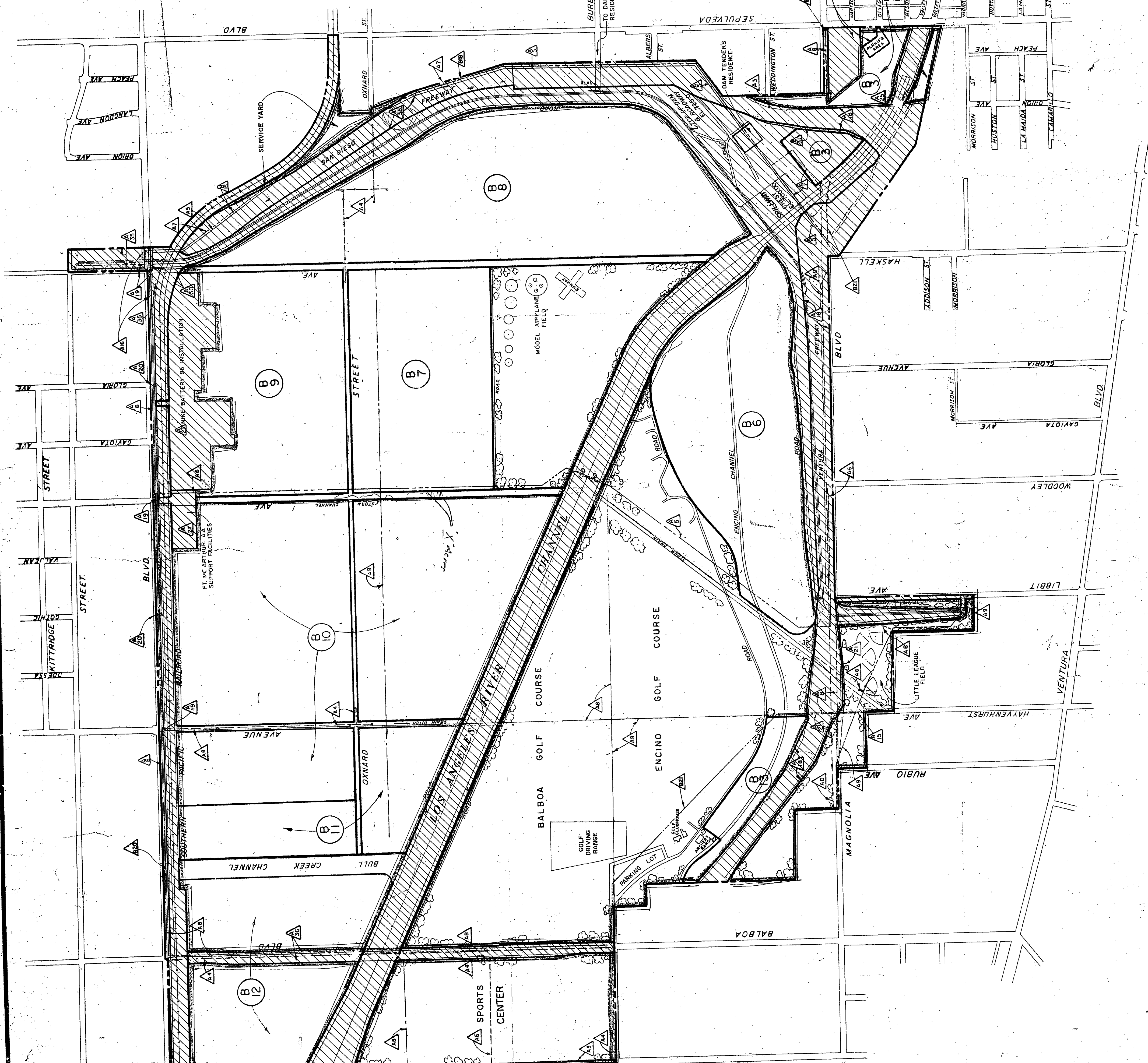
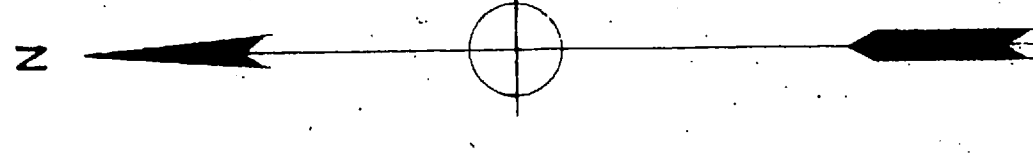
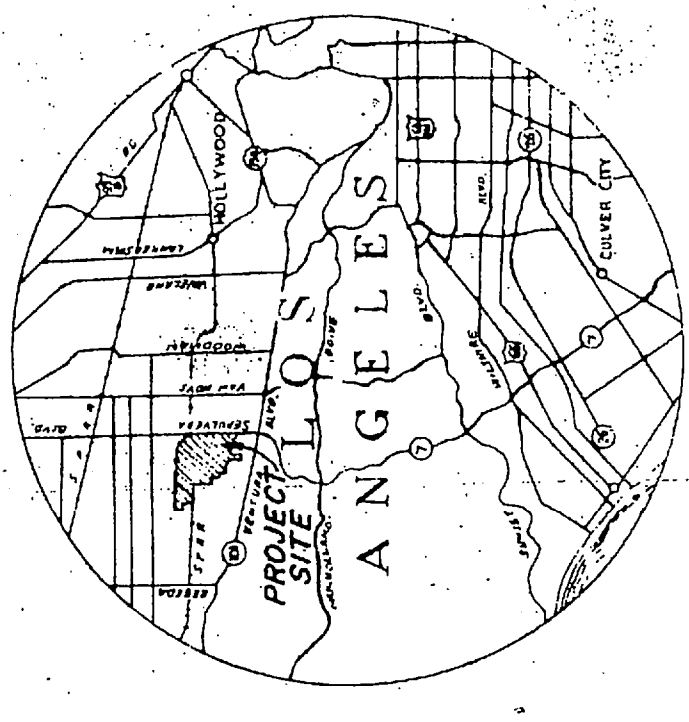
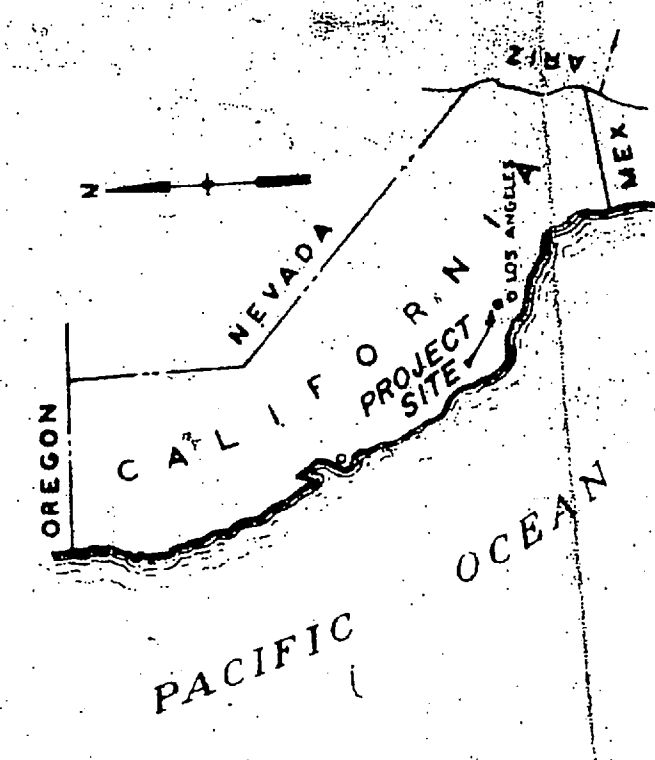
DEPT. OF THE ARMY
USING SERVICE CORPS OF ENGINEERS
LOCATION OF PROJECT
STATE CALIFORNIA
COUNTY LOS ANGELES
DIVISION SOUTH PACIFIC
DISTRICT LOS ANGELES
ARMY AREA SIXTH
15 MILES NW OF LOS ANGELES
8 MILES S OF SAN FERNANDO

TRANSPORTATION FACILITIES
RAILROADS SOUTHERN PACIFIC
STATE ROADS 7
FEDERAL ROADS 101
AIR LINES

ACQUISITION
TOTAL ACRES ACQUIRED
FEE
PUBLIC DOMAIN (USE PERMIT)
USE PERMIT (OTHER THAN P.D.)
TRANSFER
LEASE
LESSER INTERESTS

DISPOSAL
TOTAL ACRES DISPOSED OF
SOLD
PUBLIC DOMAIN (USE PERMIT)
USE PERMIT (OTHER THAN P.D.)
TRANSFERRED
LEASES TERMINATED
LESSER INTERESTS TERM.
REASSIGNED
OTHER

LEGEND
EXCEPT FOR THE SPECIAL SYMBOLS SHOWN BELOW MAP SYMBOLS ARE STANDARD IN ARMY MAP SERVICE TECHNICAL MANUAL NO. 2.
RESERVATION LINE (Actual Survey)
TRACT BOUNDARY LINE
TRACT NUMBER
CONTOUR LINE
DISPOSAL
EXTENDED OWNERSHIP LINE



DEPARTMENT OF THE ARMY
OFFICE OF THE LOS ANGELES DISTRICT ENGINEER
SOUTH PACIFIC DIVISION
REAL ESTATE
SEPULVEDA FLOOD CONTROL BASIN
OUTGRANT TO CITY OF LOS ANGELES FOR RECREATIONAL PURPOSES
UNIT 'A-10'

APPROVED BY: [Signature]
DATE: 26 APRIL 1956
OFFICE CHIEF OF ENGINEERS, WASHINGTON 25, D. C.

Table with columns: UNIT, GRANTEE, CONTRACT NO., ADDRESS, ACREAGE, DATE. Lists various units and their corresponding details.

NOTE: The base of this map is a reproduction map file No. 63-K-682.

Table with columns: UNIT, GRANTEE, GRANT, TERM, ACREAGE, MAP REF. Contains detailed information for each unit, including grantee names, grant descriptions, terms, and acreages.